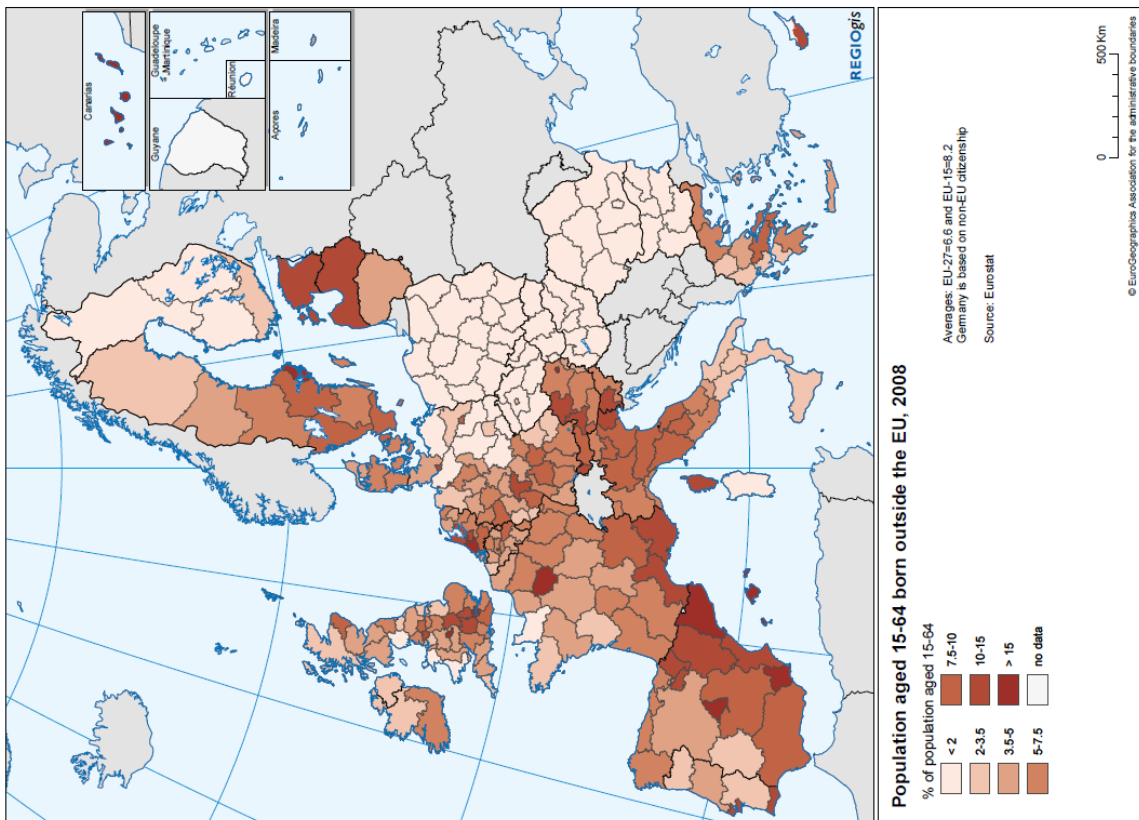
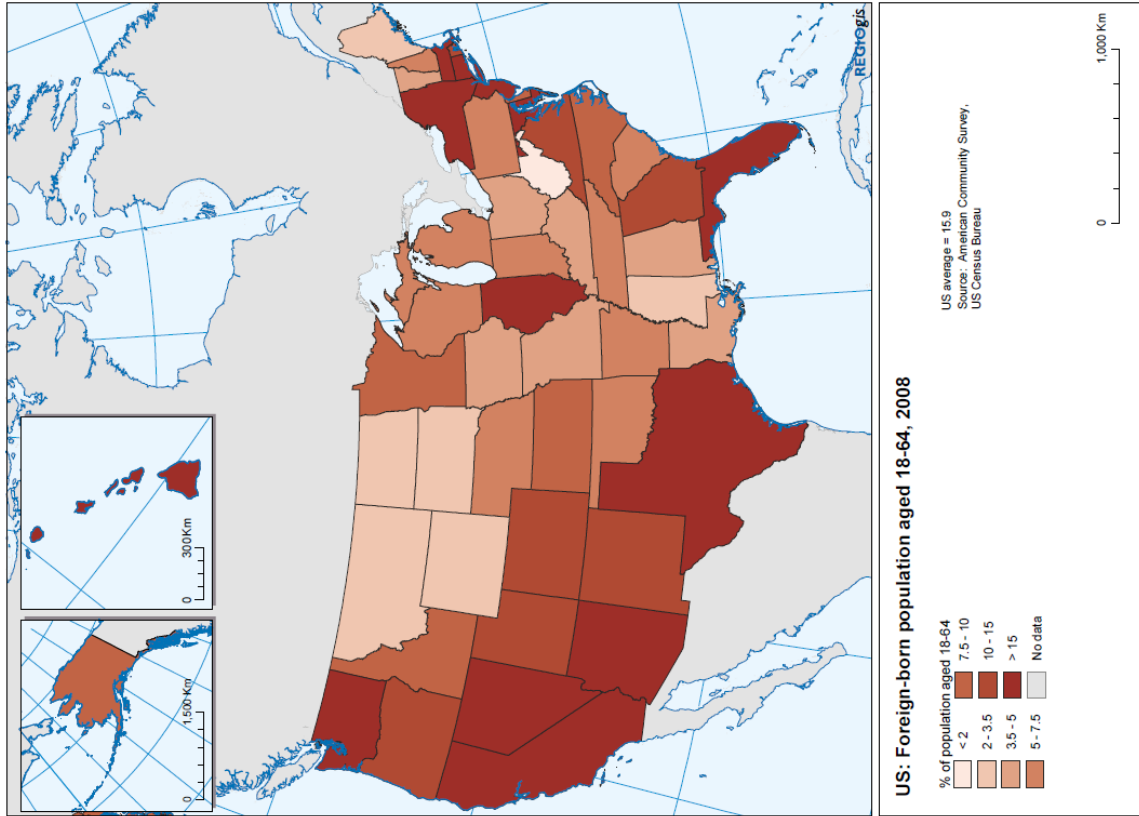
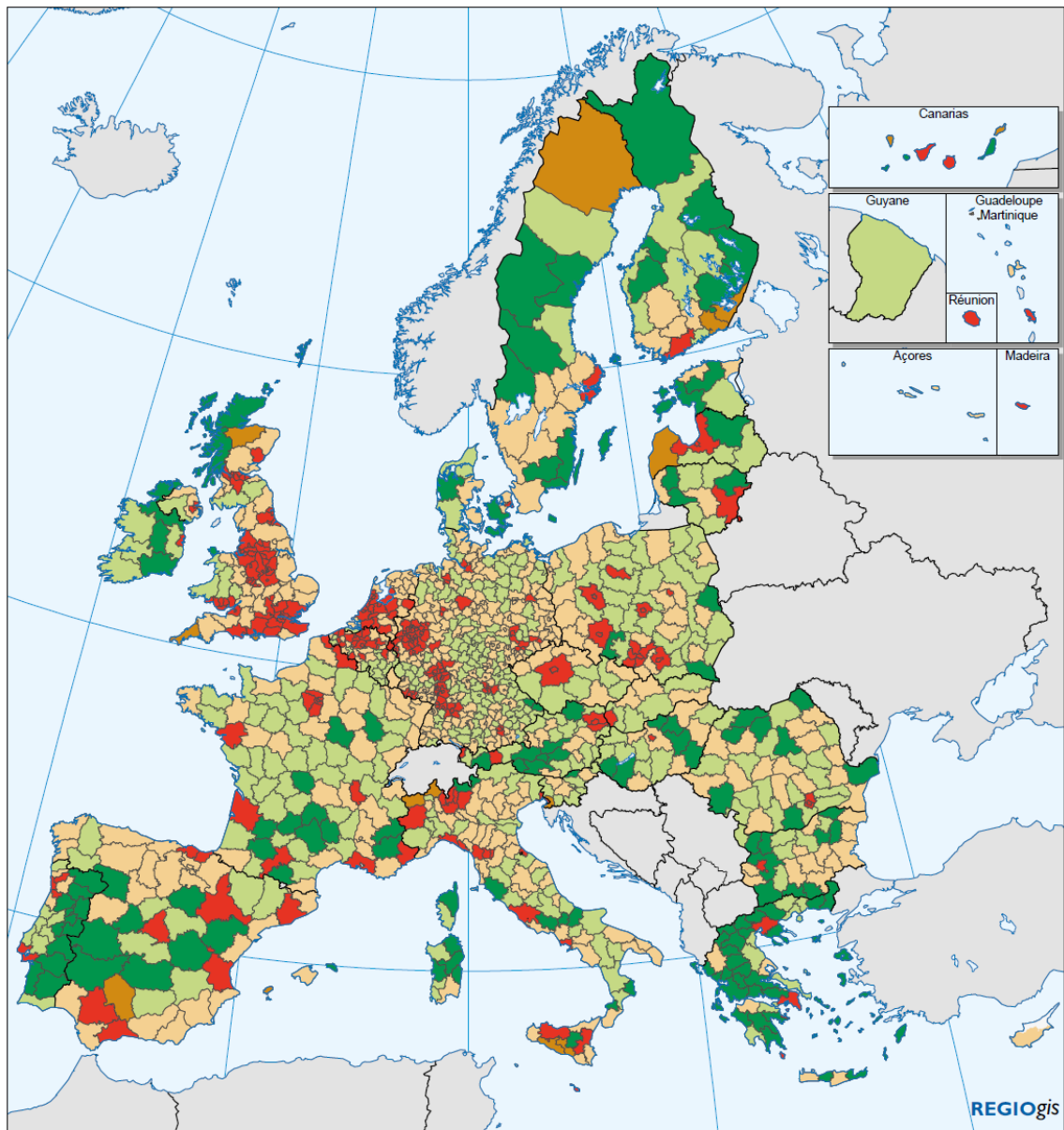


Map 1.61 and Map 62



Map 1.63



**Urban-rural typology of NUTS3 regions including remoteness**

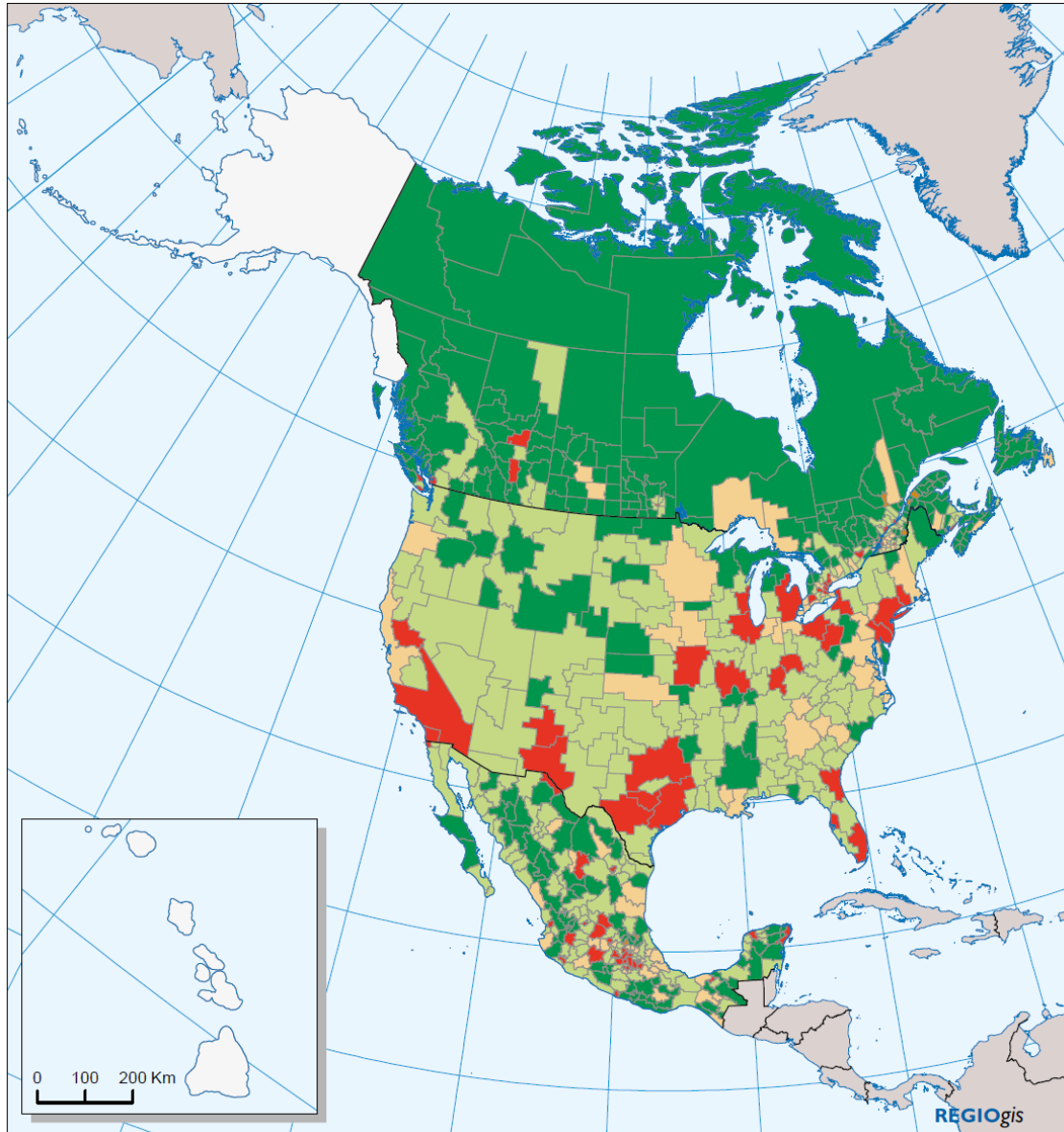
- Predominantly urban regions
- Intermediate regions, close to a city
- Intermediate, remote regions
- Predominantly rural regions, close to a city
- Predominantly rural, remote regions

Close to a city: at least 50% of the population of the region lives at less than 45 minutes travel by road to a city of at least 50 000 inhabitants  
Sources: Eurostat, JRC, EFGS, REGIO-GIS



© EuroGeographics Association for the administrative boundaries

Map 1.64



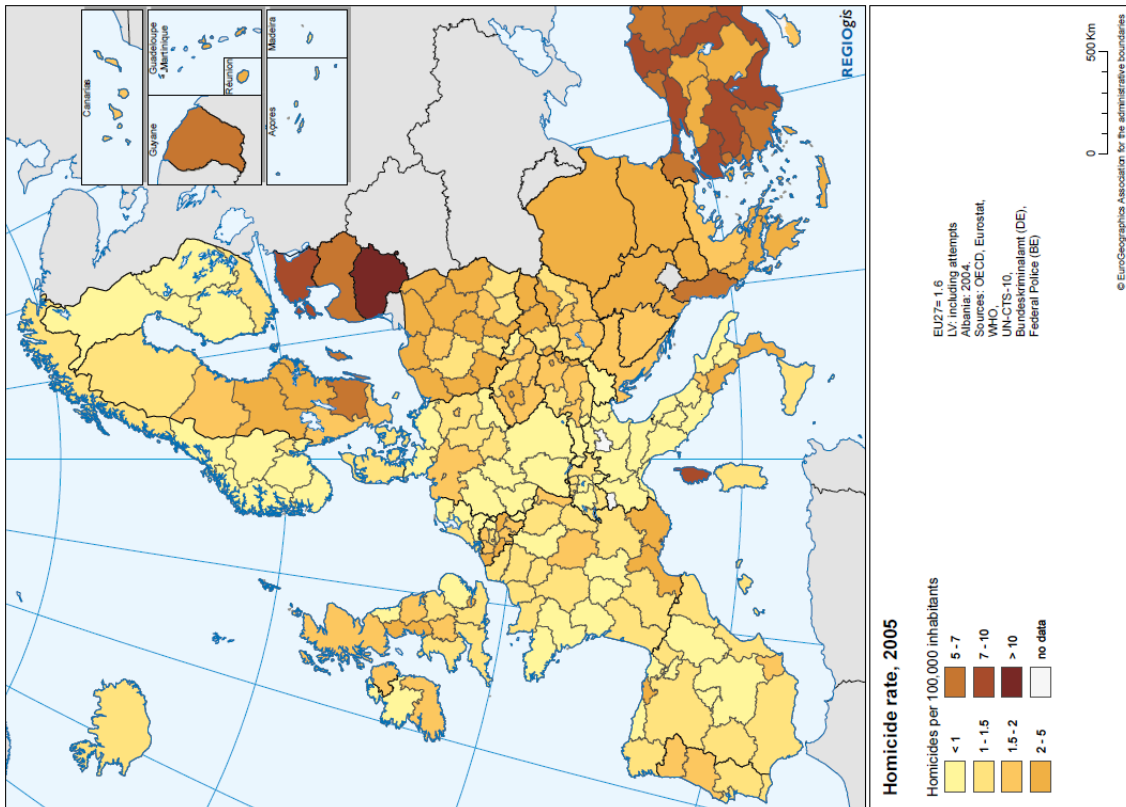
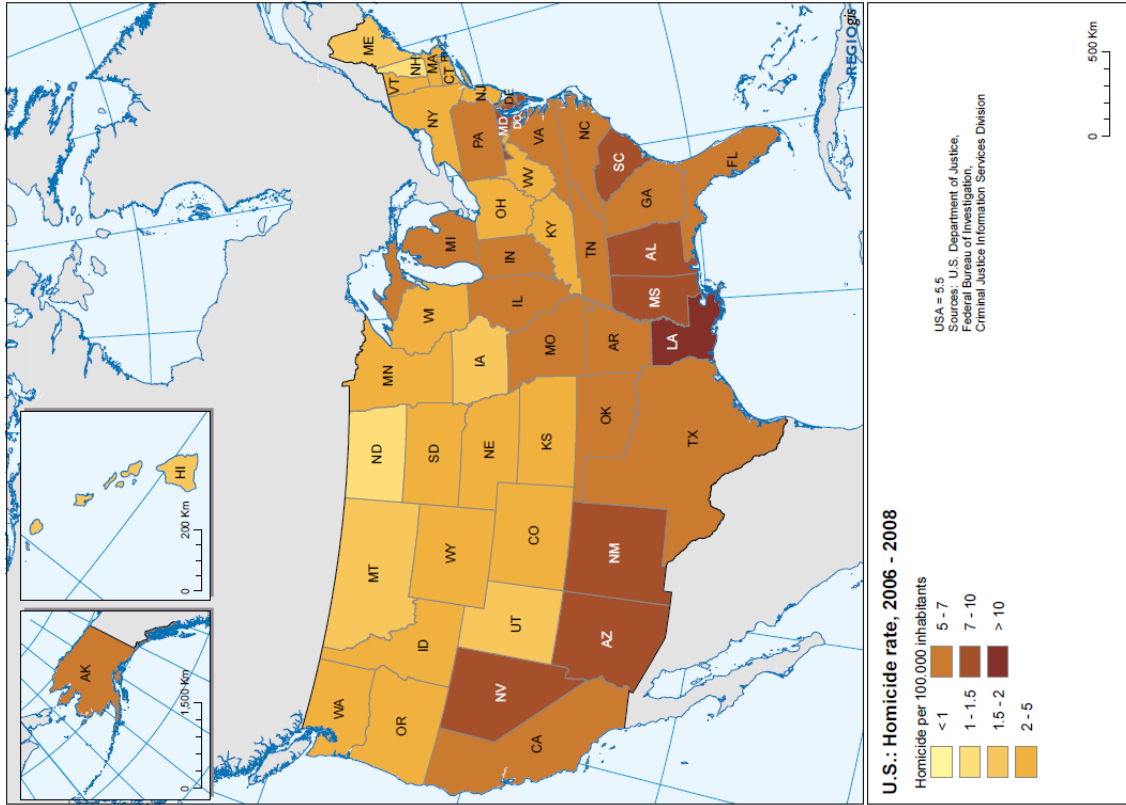
**NAFTA: Urban-rural typology including remoteness**

- Predominantly urban regions
- Intermediate regions, close to a city
- Intermediate, remote regions
- Predominantly rural regions, close to a city
- Predominantly rural, remote regions
- no data

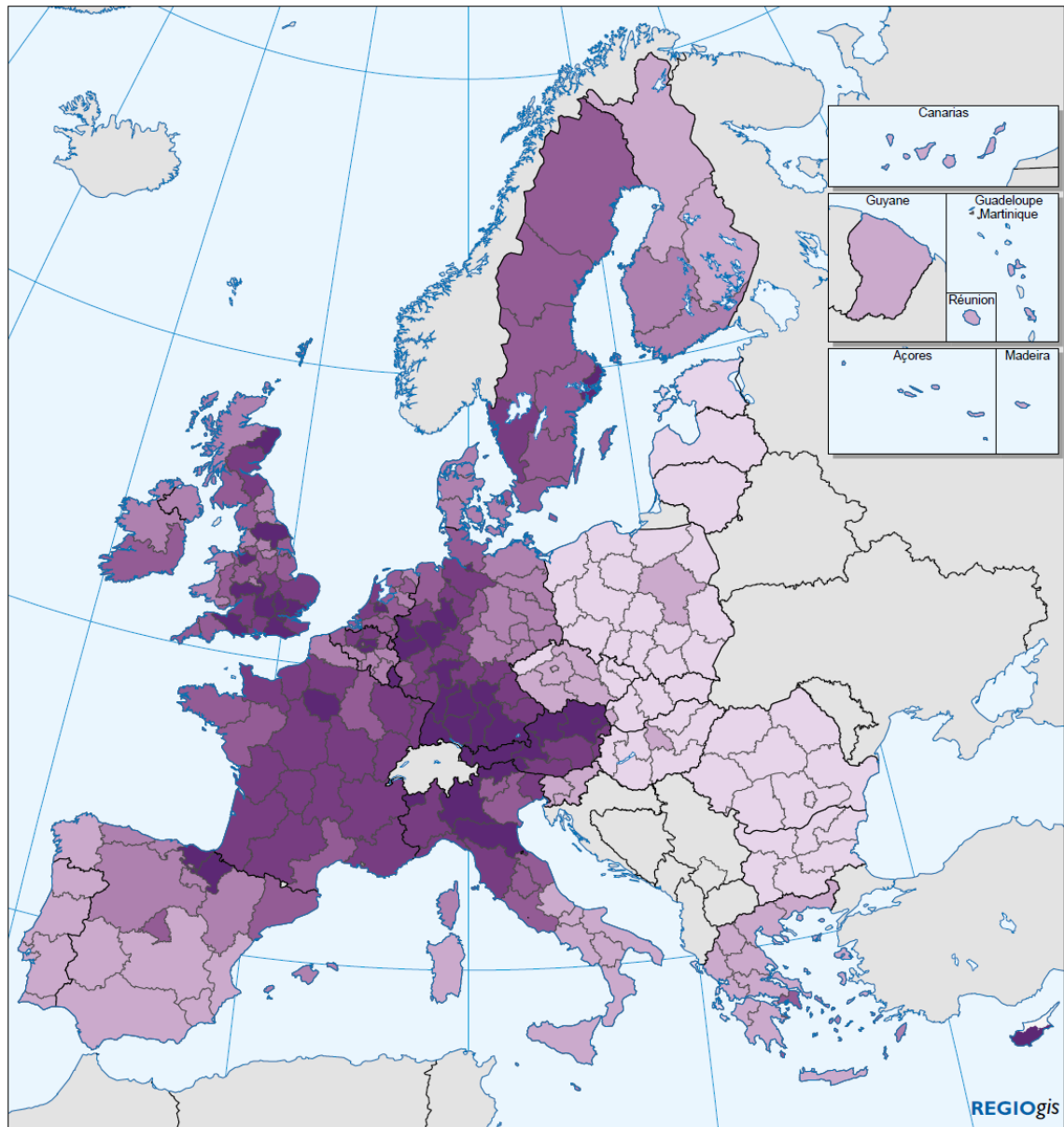
Source: OECD  
Source of Administrative boundaries: The Global Administrative Unit Layers  
Source of TL3 boundaries: OECD

0 1,000 Km

Map 1.65 and Map 1.66



**Map 1.67**



**Net adjusted disposable income of private households (PPCS), 2007**

Index, EU27 = 100

- < 63.3
- 63.3 - 93.8
- 93.8 - 108.3
- 108.3 - 116.7
- 116.7 - 124.2
- >= 124.2

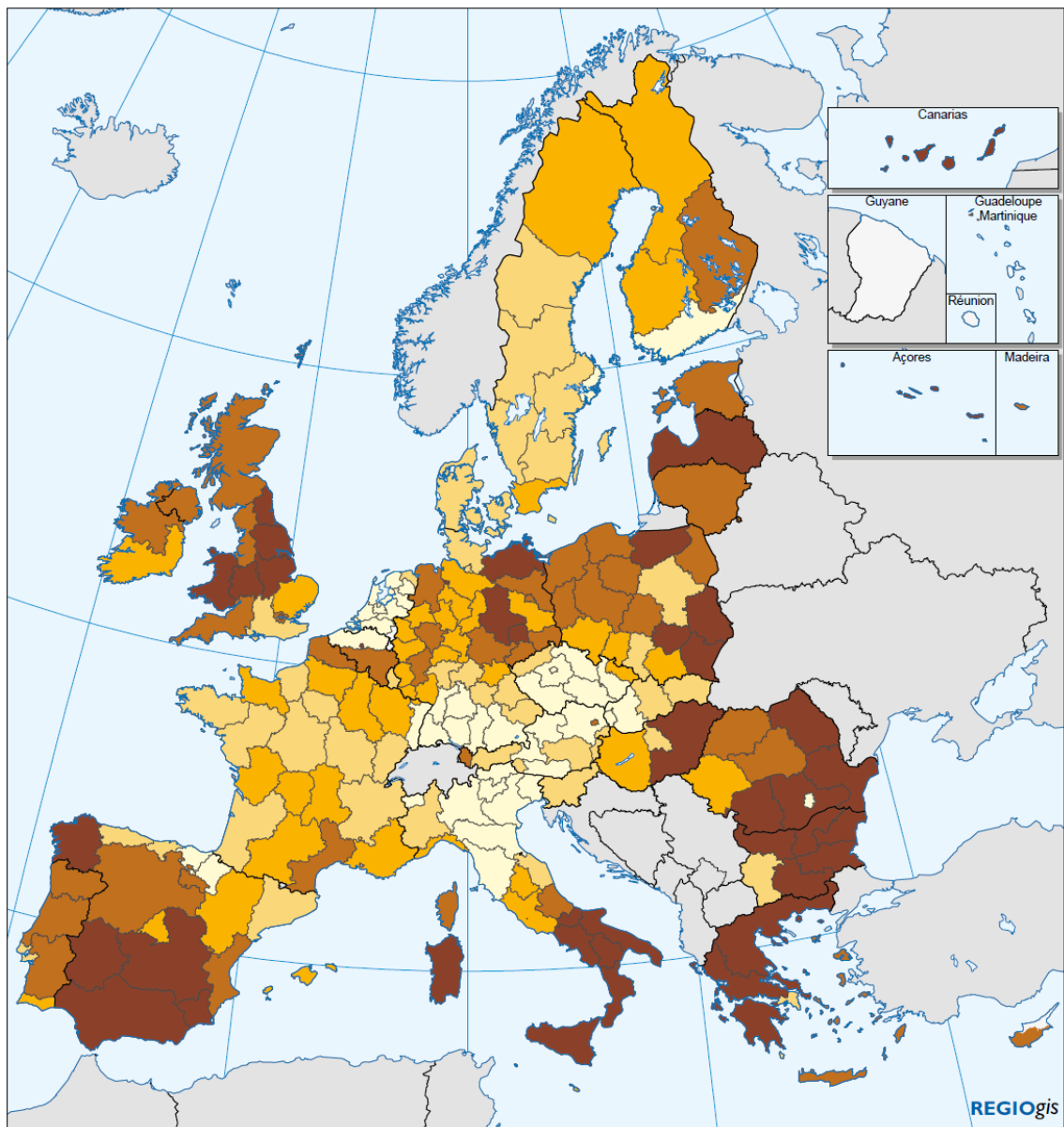
EU27 = 17,606 PPS per inhabitant  
 (PPCS measured in terms of consumer prices)  
 Net adjusted disposable income includes "transfers in kind".  
 These include services such as education, health care  
 and other public services that are provided for free or below  
 provision cost.  
 RO: no adjustment

Source: Eurostat, DG REGIO estimates.  
 CY, LU, MT: 2nd. EQLS, Eurofound.

0 500 Km


© EuroGeographics Association for the administrative boundaries

Map 1.68



**Population at risk of poverty after social transfers, 2008**

% of total population



EU27 = 17

At-risk of poverty is defined as having equalised disposable income (i.e. adjusted for household size and composition) of less than 60% of national median.

The Europe 2020 target is to lift at least 20 million people out of the risk of poverty and exclusion.

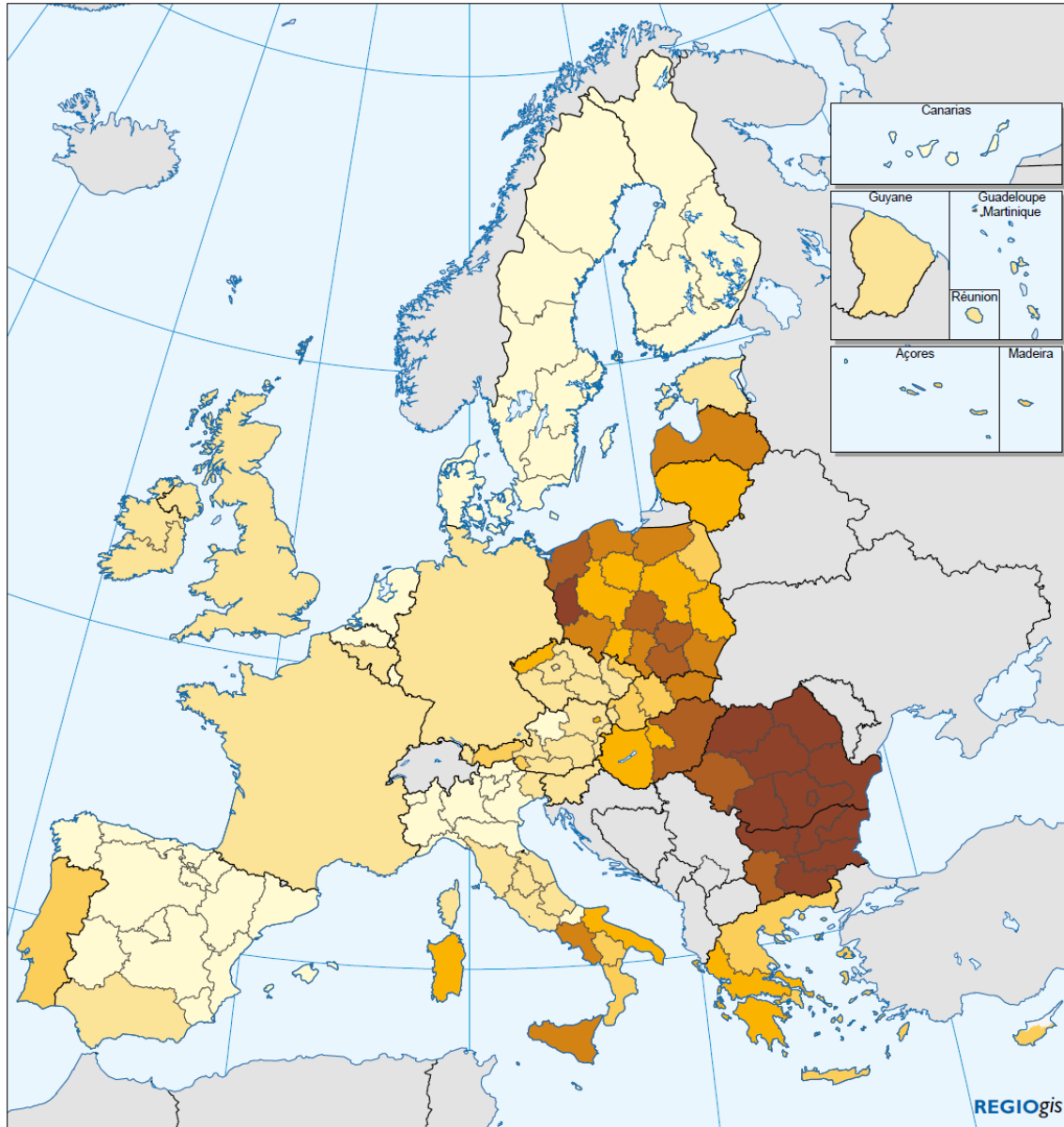
This is defined as people who are either at risk-of-poverty and/or severely materially deprived and/or living in households with very low work intensity.

Source: DE - 2008 data Microcensus - DESTATIS; FR - 2007 data; PT - based on HBS 2005; NL CBS - 2007; UK - Households Below Average Income - 2007/09; all other data EU-SILC.



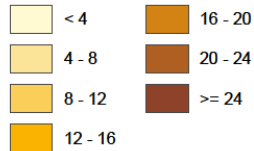
© EuroGeographics Association for the administrative boundaries

**Map 1.69**



**Population suffering from severe material deprivation, 2008**

% of total population



EU27 = 8.4

Severe material deprivation is defined as being unable to afford 4 or more of 9 items specified in the survey

Source: EU SILC



© EuroGeographics Association for the administrative boundaries